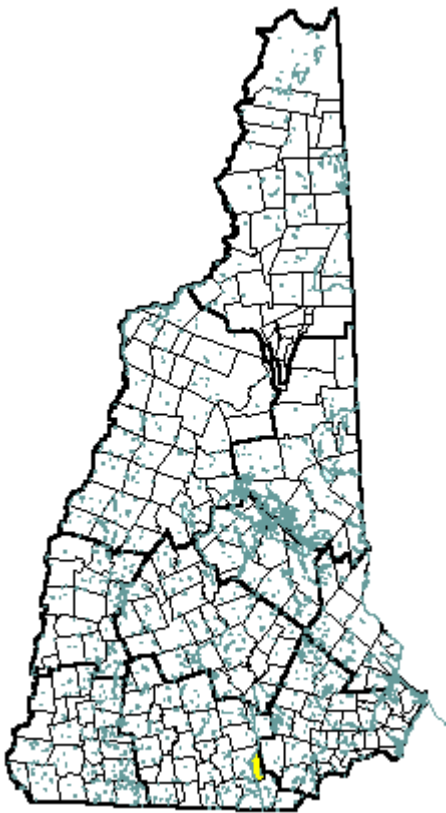


Litchfield, NH



Community Contact

Town of Litchfield
Theresa Briand, Town Clerk/Tax Collector
Two Liberty Way, Suite 3
Litchfield, NH 03052

Telephone
Fax
E-mail
Web Site

(603) 424-4045
(603) 424-8154
txcollector4u@yahoo.com
www.litchfield.mv.com

Municipal Office Hours

Selectmen and Building Dept.: Monday through Friday, 8 am - 4 pm; Town Clerk/Tax Collector: Monday, 10 am - 6 pm, Tuesday through Friday, 8 am - 3 pm

County

Hillsborough

Labor Market Area

Nashua NH-MA NECTA Division, NH Portion

Tourism Region

Merrimack Valley

Planning Commission

Nashua Regional

Regional Development

Gateway Industrial Development Corp.

Election Districts

US Congress
Executive Council
State Senate
State Representative

District 2
District 4
District 18
Hillsborough County District 27

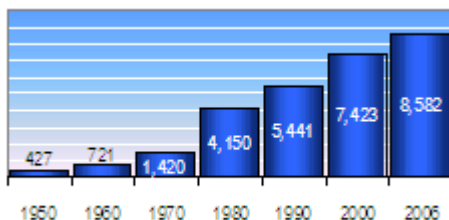
Incorporated: 1734

Origin: This town is situated on the east bank of the Merrimack River and maintains its agricultural heritage to this day. It was known as Naticook until 1729 when the land was granted to William Brenton, Governor of Rhode Island and son-in-law to that state's Governor Cranston, and renamed Brenton's Farm. In 1734 the town was separated from Dunstable, which had been granted by the Massachusetts government, and named Litchfield in honor of George Henry Lee, Earl of Litchfield. The town was incorporated under the New Hampshire government as Litchfield in 1749. Litchfield was the opposite landing-site of Thornton's Ferry, originating across the Merrimack River in the town of Merrimack.

Villages and Place Names: unknown

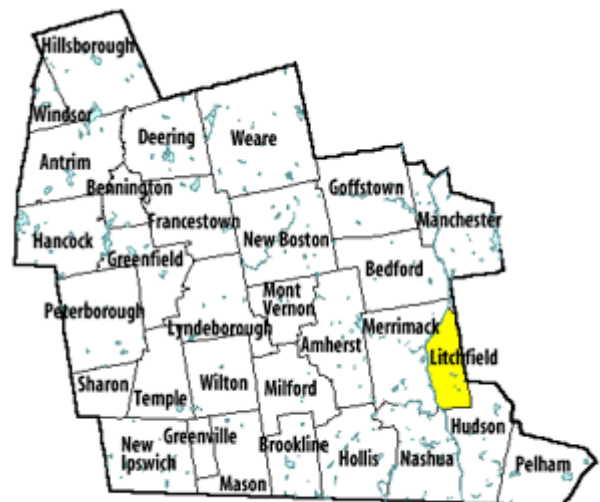
Population, Year of the First Census Taken: 357 residents in 1790

Population Trends: Litchfield had the second largest percent change in population, growing over 17 times larger. Population change for Litchfield



totalled 6,996 over 50 years, from 427 in 1950 to 7,423 in 2000. The largest decennial percent change was 192 percent between 1970 and 1980. The 2006 Census estimate for Litchfield was 8,582 residents, which ranked 35th among New Hampshire's incorporated cities and towns.

Population Density, 2006: 575.2 persons per square mile of land area. Litchfield contains 14.9 square miles of land area and 0.4 square miles of inland water area.



Hillsborough County

MUNICIPAL SERVICES

Type of Government	Selectmen
Budget: Municipal Appropriations, 2003	\$3,012,809
Budget: School Appropriations	not available
Zoning Ordinance	1957/05
Master Plan	2002
Capital Improvement Plan	Yes
Industrial Plans Reviewed By	Planning Board

Boards and Commissions

Elected:	Selectmen
Appointed:	Planning; Zoning; Conservation; Library; Cemetery

Public Library **Aaron Cutler Memorial****EMERGENCY SERVICES**

Police Department	Full-time
Fire Department	Full-time
Town Fire Insurance Rating	5/9
Emergency Medical Service	Volunteer
Nearest Hospital(s)	Distance Staffed Beds
Southern NH Medical Center, Nashua	9 miles 188
St. Joseph Hospital, Nashua	10 miles 208
Elliot Hospital, Manchester	10 miles 296

UTILITIES

Electric Supplier	PSNH
Natural Gas Supplier	KeySpan
Water Supplier	Pennichuck East
Sanitation	Private septic
Municipal Wastewater Treatment Plant	No
Solid Waste Disposal	None
Curbside Trash Pickup	Yes
Pay-As-You-Throw Program	Mandatory
Recycling Program	Mandatory
Telephone Company	Verizon
Cellular Telephone Access	Yes
Cable Television Access	Yes
Public Access Television Station	Yes
High Speed Internet Service:	Business Residential
	Limited Limited

PROPERTY TAXES (NH Dept. of Revenue Administration)

2006 Total Tax Rate (per \$1000 of value)	\$15.28
2006 Equalization Ratio	102.5
2006 Full Value Tax Rate (per \$1000 of value)	\$15.76
2006 Percent of Local Assessed Valuation by Property Type	
Residential Land and Buildings	93.8%
Commercial Land and Buildings	3.4%
Public Utilities, Current Use, and Other	2.8%

HOUSING SUPPLY (NH Office of Energy and Planning)

2006 Total Housing Units	2,845
2006 Single-Family Units	2,308
Residential Permits, Net Change of Units	47
2006 Multi-Family Units	416
Residential Permits, Net Change of Units	0
2006 Manufactured Housing Units	121

DEMOGRAPHICS

(US Census Bureau)

Total Population	Community	County
2006	8,582	402,789
2000	7,423	382,384
1990	5,441	336,549
1980	4,150	276,608
1970	1,420	223,941

Census 2000 Demographics

Population by Gender

Male	3,700	Female	3,660
------	--------------	--------	--------------

Population by Age Group

Under age 5	682
Age 5 to 19	1,925
Age 20 to 34	1,366
Age 35 to 54	2,717
Age 55 to 64	409
Age 65 and over	261
Median Age	33.2 years

Educational Attainment, population 25 years and over

High school graduate or higher	92.9%
Bachelor's degree or higher	33.3%

ANNUAL INCOME, 1999

(US Census Bureau)

Per capita income	\$25,203
Median 4-person family income	\$76,931
Median household income	\$73,302
Median Earnings, full-time, year-round workers	
Male	\$46,809
Female	\$33,488
Families below the poverty level	2.2%

LABOR FORCE

(NHES - ELMI)

Annual Average	1996	2006
Civilian labor force	3,768	4,997
Employed	3,640	4,836
Unemployed	128	161
Unemployment rate	3.4%	3.2%

EMPLOYMENT & WAGES

(NHES - ELMI)

Annual Average Covered Employment	1996	2006
Goods Producing Industries		
Average Employment	123	189
Average Weekly Wage	\$479	\$1,091
Service Providing Industries		
Average Employment	547	332
Average Weekly Wage	\$412	\$791
Total Private Industry		
Average Employment	670	521
Average Weekly Wage	\$424	\$899
Government (Federal, State, and Local)		
Average Employment	185	316
Average Weekly Wage	\$375	\$670
Total, Private Industry plus Government		
Average Employment	855	837
Average Weekly Wage	\$414	\$813

n = indicates that data does not meet disclosure standards

EDUCATION AND CHILD CARE

Schools students attend: **Litchfield operates grades 1-10; grades 11-12 are tuitioned to Hudson** District: **SAU 27**
 Career Technology Center(s): **Wilbur Palmer Voc. Tech. Center, Hudson; Milford HS; Nashua HS North** Region: **16**

Educational Facilities	Elementary	Middle/Junior High	High School	Private/Parochial
Number of Schools	1	1	1	2
Grade Levels	P 1-4	5-8	9-12	K 1-12
Total Enrollment	540	564	559	294

NH Licensed Child Care Facilities, 2007: Total Facilities: **4** Total Capacity: **94**

Nearest Community/Technical College: **Nashua; Manchester**

Nearest Colleges or Universities: **Daniel Webster; Rivier; Thomas More; Hesser; St. Anselm**

LARGEST BUSINESSES	PRODUCT/SERVICE	EMPLOYEES	ESTABLISHED
NE Small Tube	Manufacturing	70	

TRANSPORTATION *(distances estimated from city/town hall)*

Road Access	US Routes	
	State Routes	3A, 102
Nearest Interstate, Exit		I-293, Exit 2; I-93, Exit 4
	Distance	7 miles; 9 miles
Railroad		No
Public Transportation		No
Nearest Public Use Airport, General Aviation		
	Manchester-Boston Regional	Runway 9,250 ft. asphalt
	Lighted? Yes	Navigation Aids? Yes
Nearest Airport with Scheduled Service		
	Manchester-Boston Regional	Distance 6 miles
	Number of Passenger Airlines Serving Airport	8
Driving distance to select cities:		
	Manchester, NH	11 miles
	Portland, Maine	104 miles
	Boston, Mass.	50 miles
	New York City, NY	245 miles
	Montreal, Quebec	270 miles

COMMUTING TO WORK *(US Census Bureau)*

Workers 16 years and over	
Drove alone, car/truck/van	87.7%
Carpooled, car/truck/van	9.8%
Public transportation	0.4%
Walked	0.0
Other means	0.2%
Worked at home	1.9%
Mean Travel Time to Work	30.9 minutes
Percent of Working Residents:	
Working in community of residence	6%
Commuting to another NH community	72%
Commuting out-of-state	22%

RECREATION, ATTRACTIONS, AND EVENTS

X	Municipal Parks
	YMCA/YWCA
	Boys Club/Girls Club
X	Golf Courses
	Swimming: Indoor Facility
	Swimming: Outdoor Facility
	Tennis Courts: Indoor Facility
X	Tennis Courts: Outdoor Facility
	Ice Skating Rink: Indoor Facility
	Bowling Facilities
X	Museums
	Cinemas
	Performing Arts Facilities
	Tourist Attractions
X	Youth Organizations (i.e., Scouts, 4-H)
X	Youth Sports: Baseball
X	Youth Sports: Soccer
	Youth Sports: Football
X	Youth Sports: Basketball
	Youth Sports: Hockey
	Campgrounds
	Fishing/Hunting
	Boating/Marinas
X	Snowmobile Trails
X	Bicycle Trails
X	Cross Country Skiing
X	Beach or Waterfront Recreation Area
	Overnight or Day Camps

Nearest Ski Area(s): **McIntyre**

Other: